

## Appendix B

### Technical school capacity assessment and details of travel routes to alternative schools.


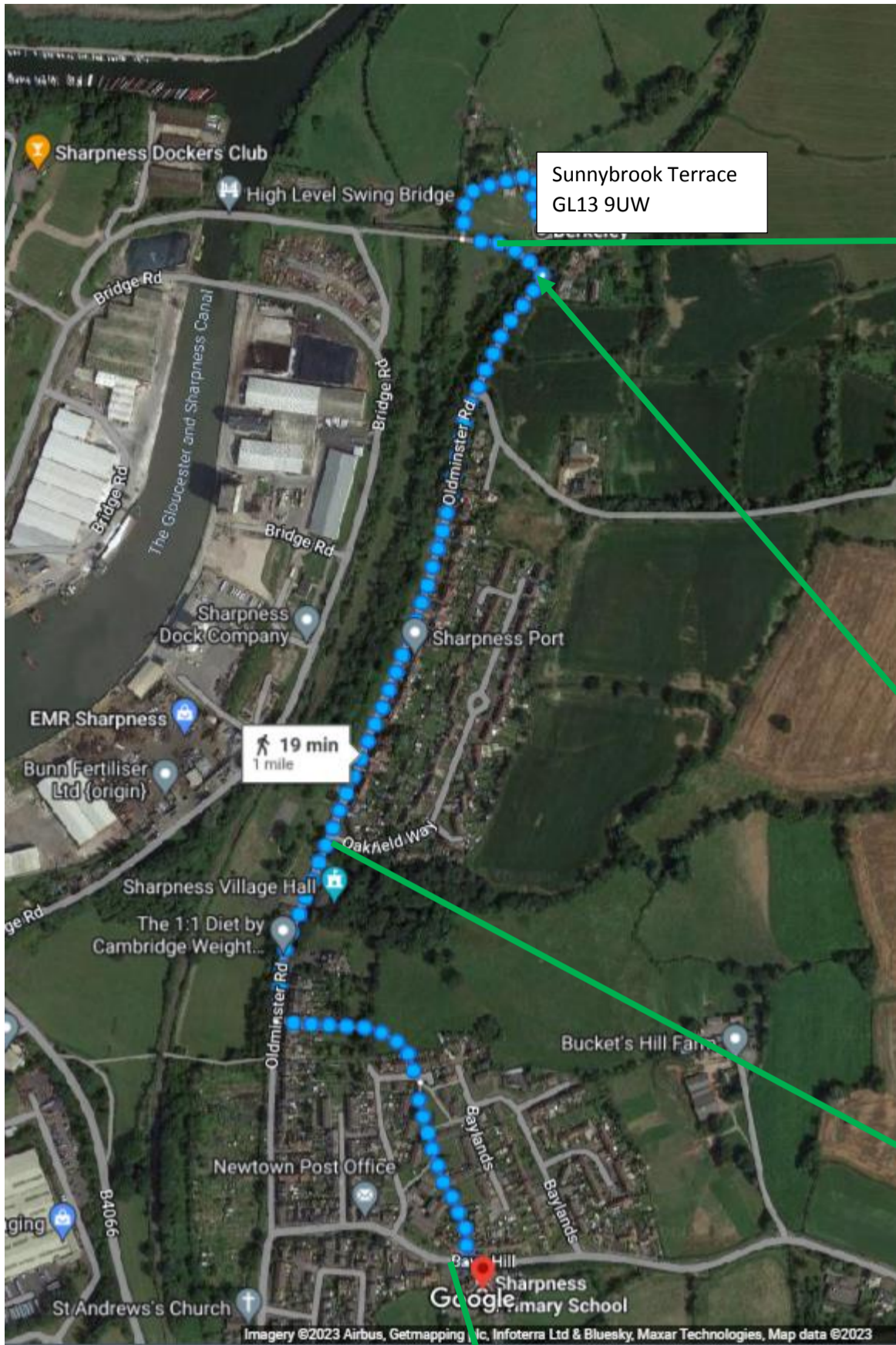
Each assessment originates from Sunnybrook Terrance – GL13 9UW.

#### List of travel route assessments.

1. To Sharpness Primary school
2. To Berkely Primary school
3. To Slimbridge Primary School
4. To Stone with Woodford Primary School
5. To Rednock School (Secondary)
6. To Katharine Lady Berkeley's School (Secondary)

Assessment 1

**Walking Route from Sunnybrook Terrace GL13 9UW to Sharpness Primary School** - current route would be unsafe in places based on current layout.



Narrow single-person pavement ends here, going towards proposed new housing.

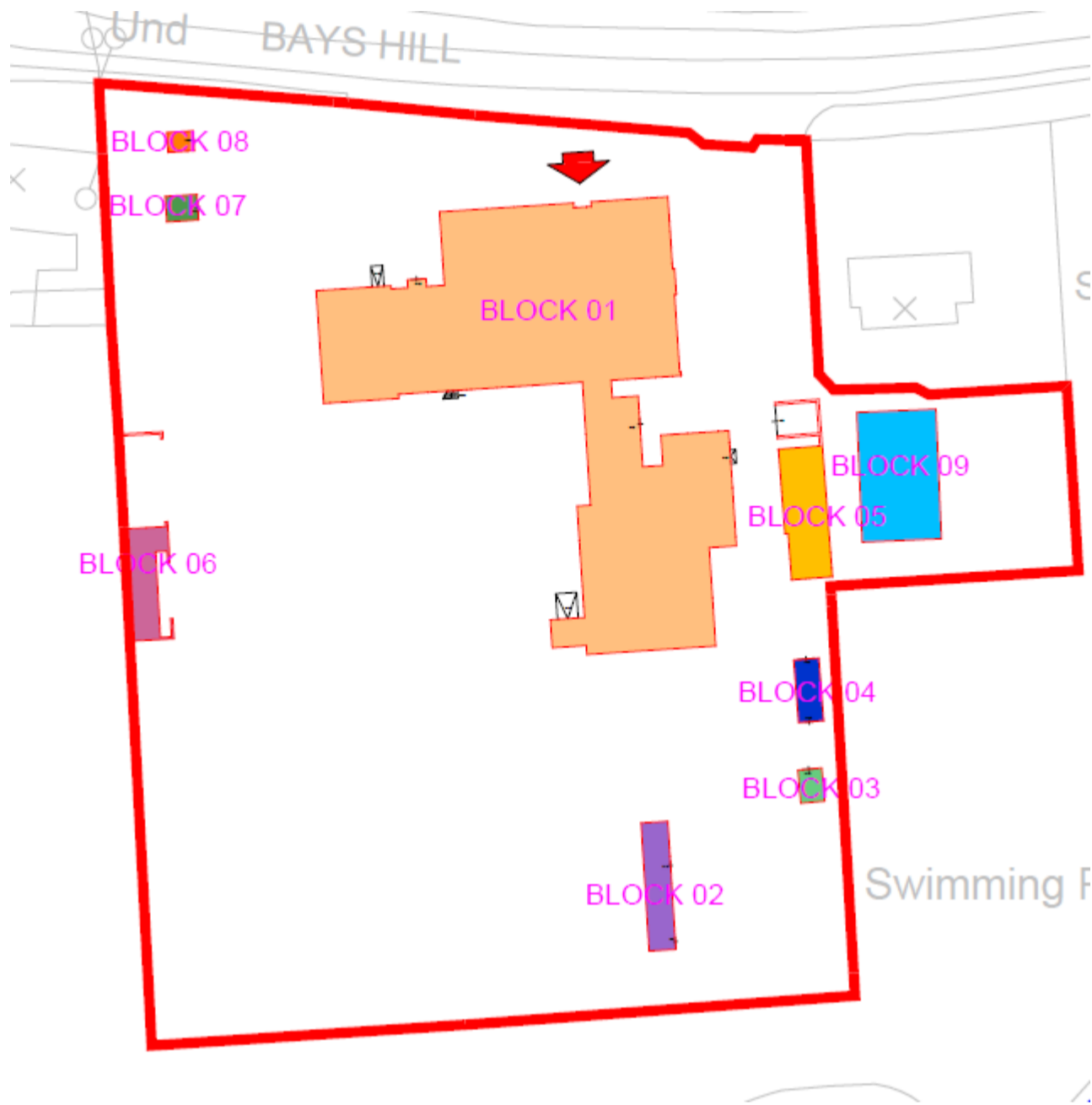


**2023 Forecasts**

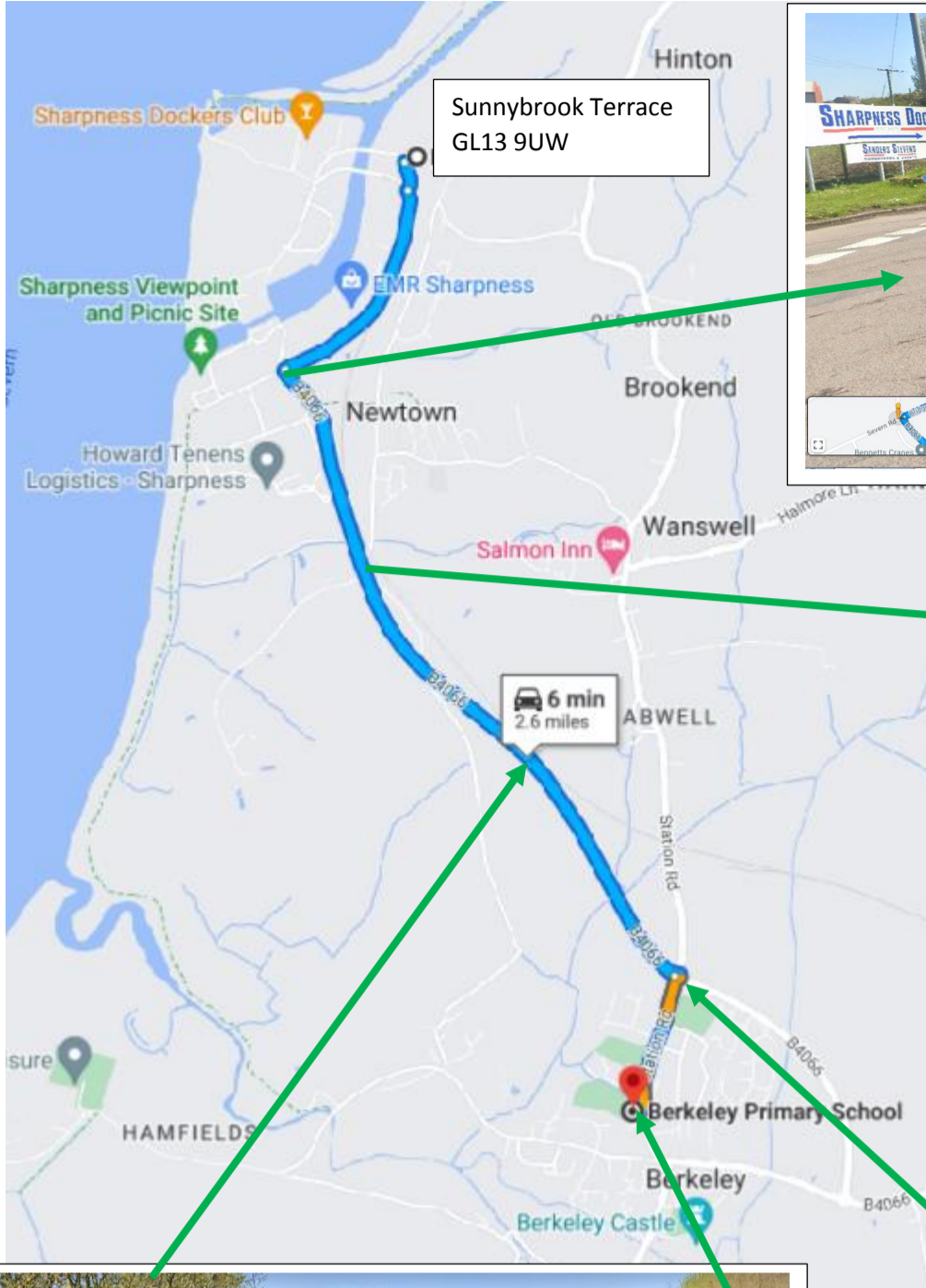
9161720	2043	Berkeley Primary School	2043	30	210	197	199	202	216
9161720	2072	Sharpness Primary School	2072	20	140	112	121	120	125
9161720	2086	Slimbridge Primary School	2086	20	140	136	143	142	146
9161720	3038	Stone with Woodford C of E Primary School	3038	15	105	96	98	96	96
9161720		Planning area sub total		85	85	541	561	560	583

**Walking Route from Sunnybrook Terrace GL13 9UW to Sharpness Primary School** - current route would be unsafe in places based on current layout.

1 FE – 30/210  
Site Area: 7081 m<sup>2</sup>



**Travel Route from Sunnybrook Terrace GL13 9UW to Berkeley Primary School**



**2023 Forecasts**

9161720	2043	Berkeley Primary School	2043	30	210	197	199	202	216
9161720	2072	Sharpness Primary School	2072	20	140	112	121	120	125
9161720	2086	Slimbridge Primary School	2086	20	140	136	143	142	146
9161720	3038	Stone with Woodford C of E Primary School	3038	15	105	96	98	96	96
9161720		Planning area sub total		85	85	541	561	560	583

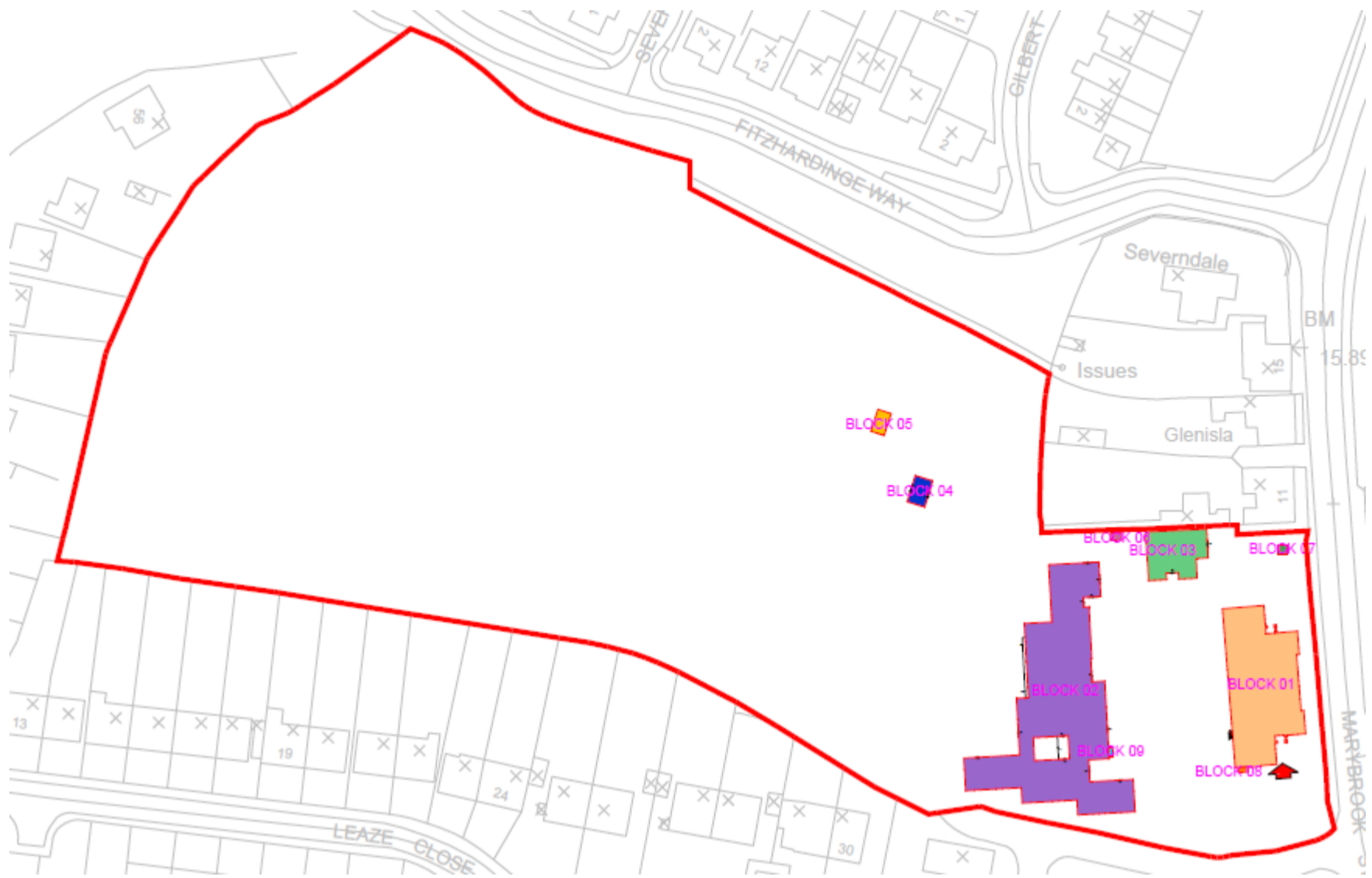
There is a bus service to Berkeley from Sharpness, it would involve walking almost as far as Sharpness Primary to get to the bus stop.

**Travel Route from Sunnybrook Terrace GL13 9UW to Berkeley Primary School**

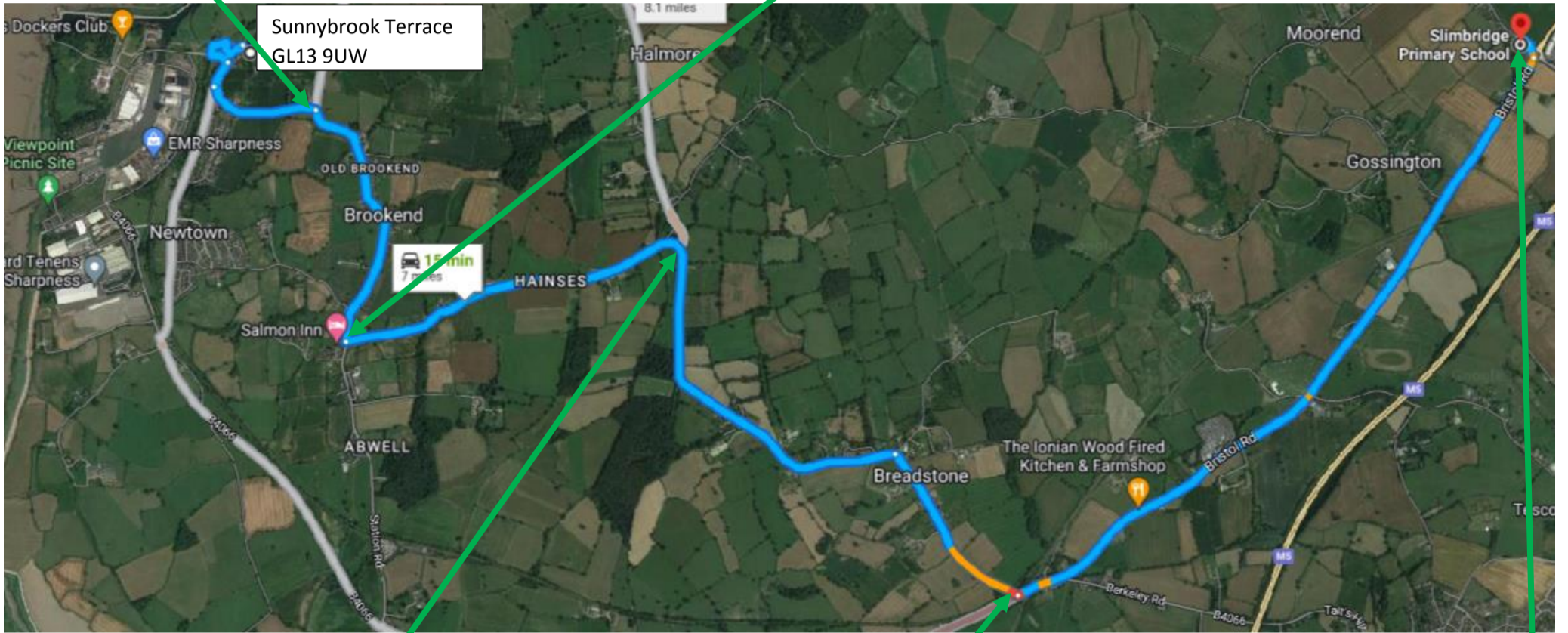
**Berkeley Primary School:**

1 FE – 30/210

Site Area: 22,800 m<sup>2</sup>



Travel Route from Sunnybrook Terrace GL13 9UW to Slimbridge Primary School



**2023 Forecasts**

9161720	2043	Berkeley Primary School	2043	30	210
9161720	2072	Sharpness Primary School	2072	20	140
9161720	2086	Slimbridge Primary School	2086	20	140
9161720	3038	Stone with Woodford C of E Primary School	3038	15	105
9161720		Planning area sub total		85	85

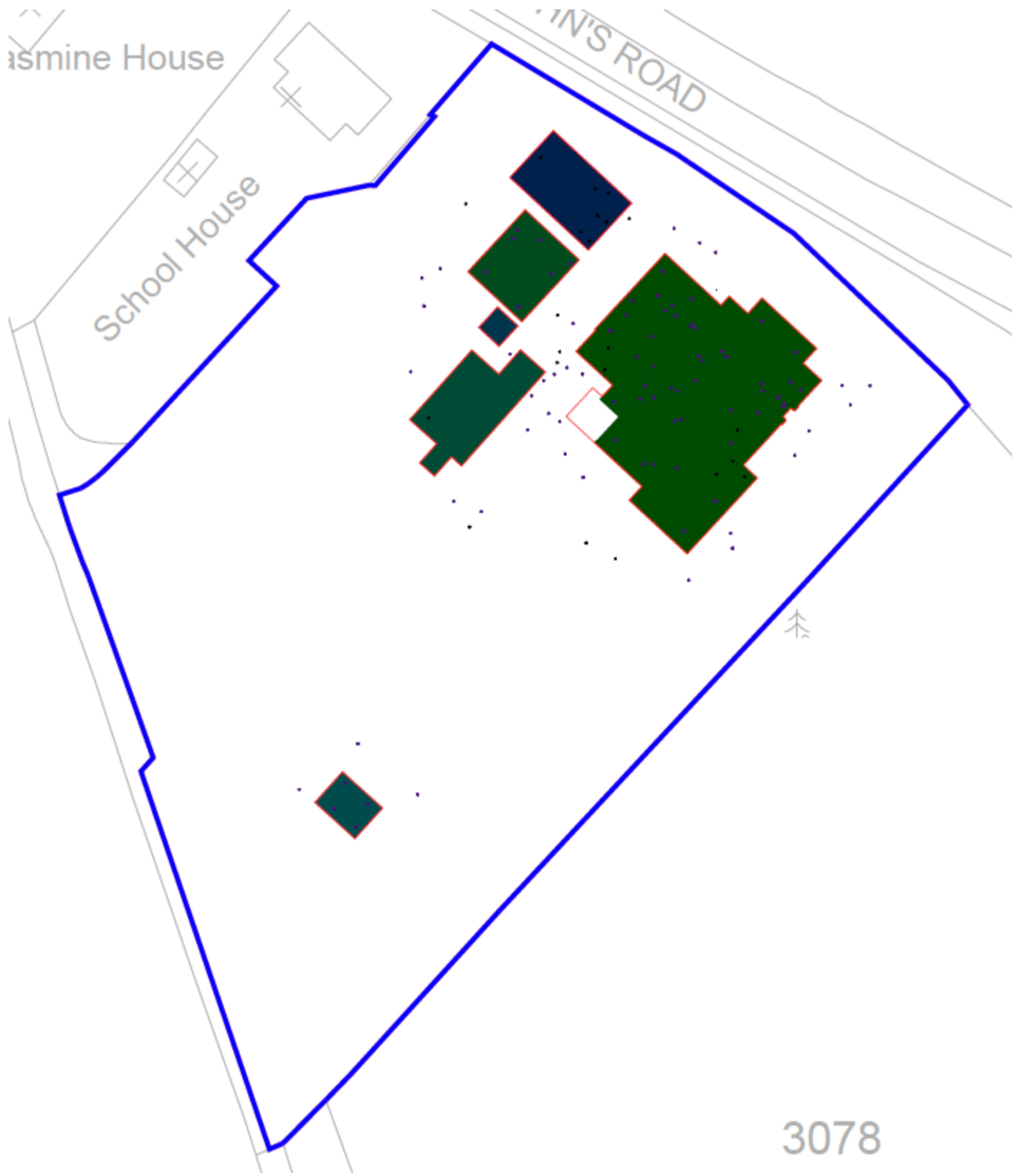
197	199	202	216
112	121	120	125
136	143	142	146
96	98	96	96
541	561	560	583

Travel Route from Sunnybrook Terrace GL13 9UW to Slimbridge Primary School

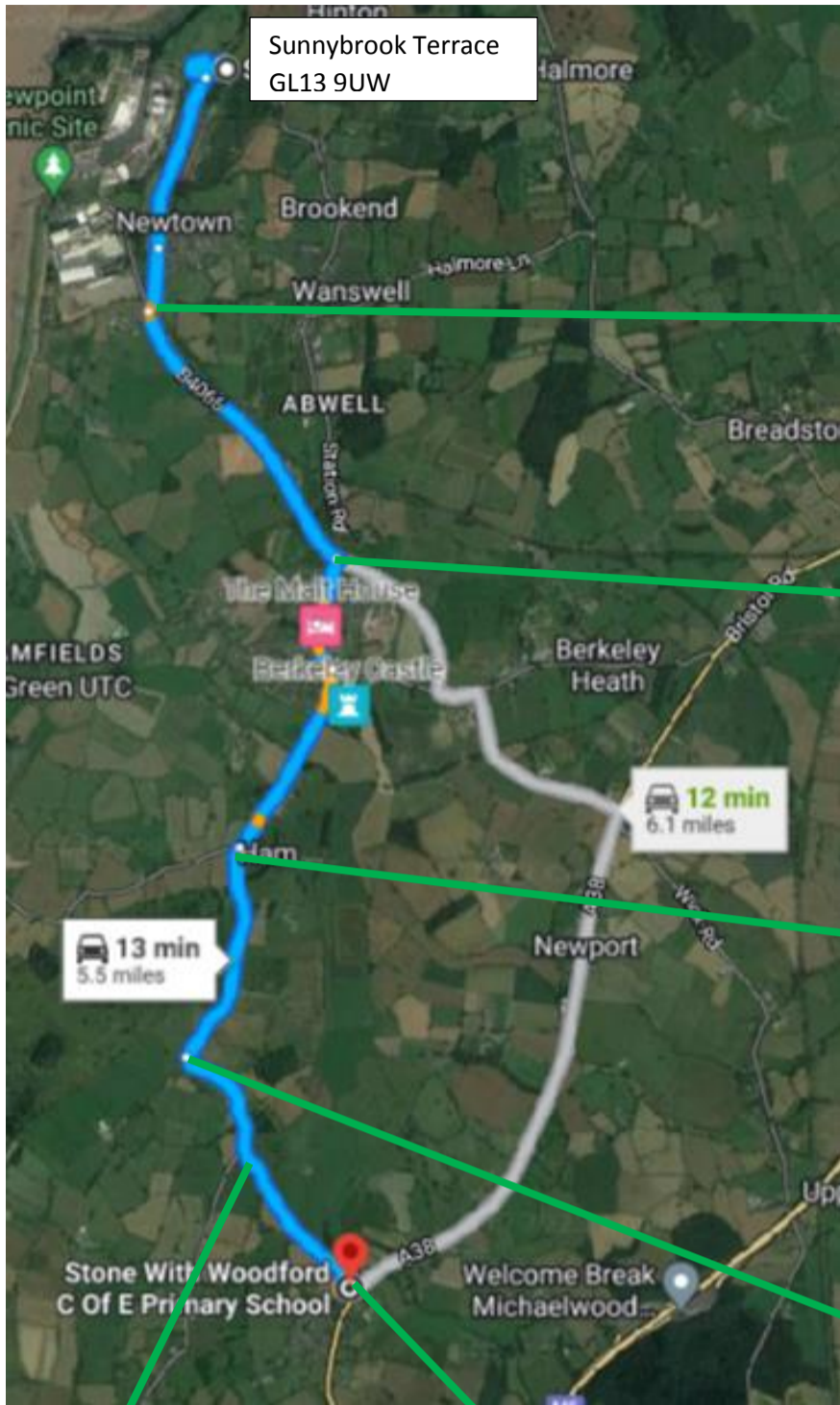
**Slimbridge Primary School:**

PAN/Capacity - 20/140

Site Area: 6,280 m<sup>2</sup>



**Travel Route from Sunnybrook Terrace GL13 9UW to Stone with Woodford Primary School**



**2023 Forecasts**

9161720	2043	Berkeley Primary School	2043	30	210	197	199	202	216
9161720	2072	Sharpness Primary School	2072	20	140	112	121	120	125
9161720	2086	Slimbridge Primary School	2086	20	140	136	143	142	146
9161720	3038	Stone with Woodford C of E Primary School	3038	15	105	96	98	96	96
9161720		Planning area sub total		85	85	541	561	560	583



**Travel Route from Sunnybrook Terrace GL13 9UW to Stone with Woodford Primary School**


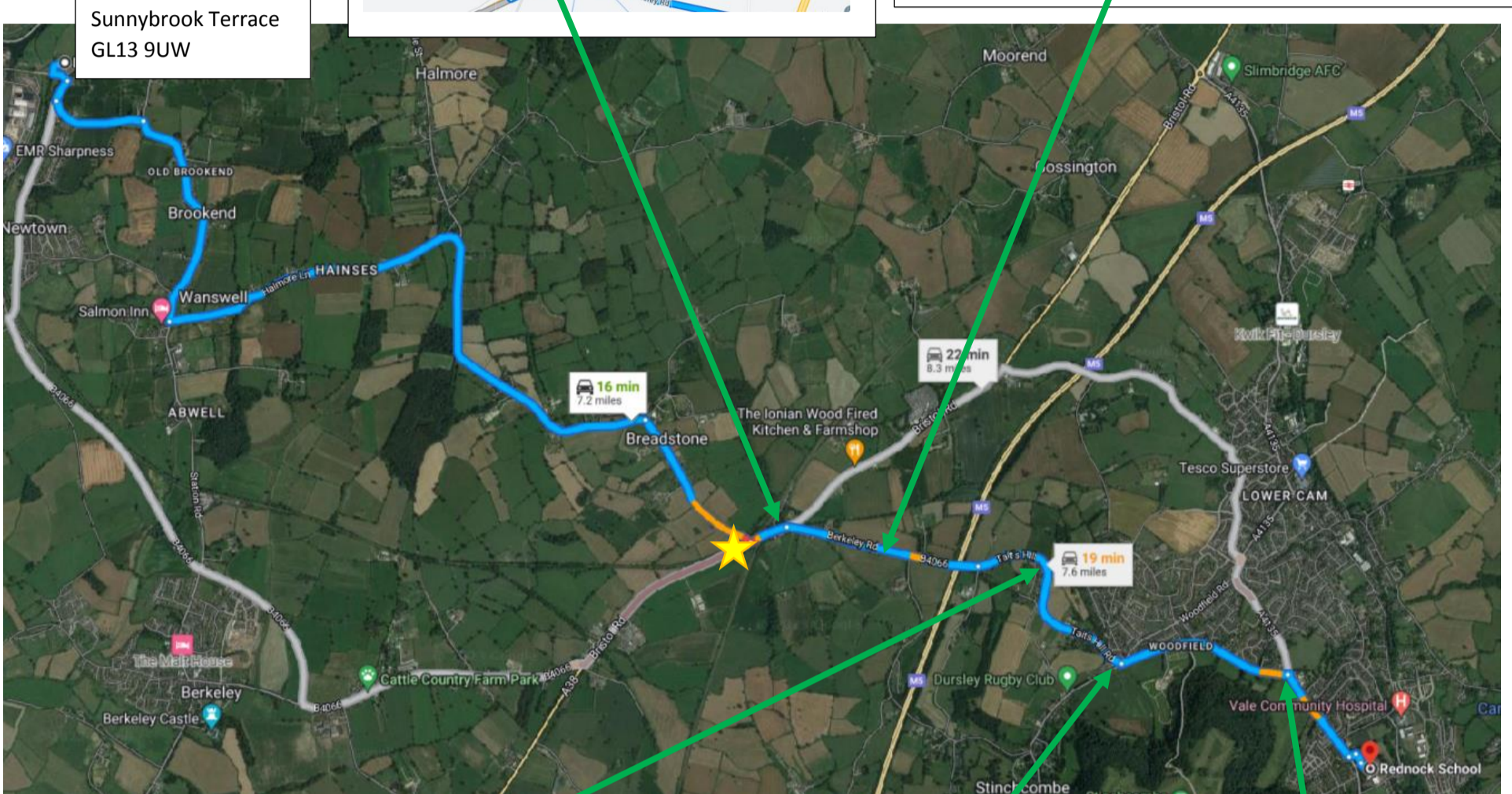
**Stone with Woodford Primary School:**

PAN/Capacity - 15/105

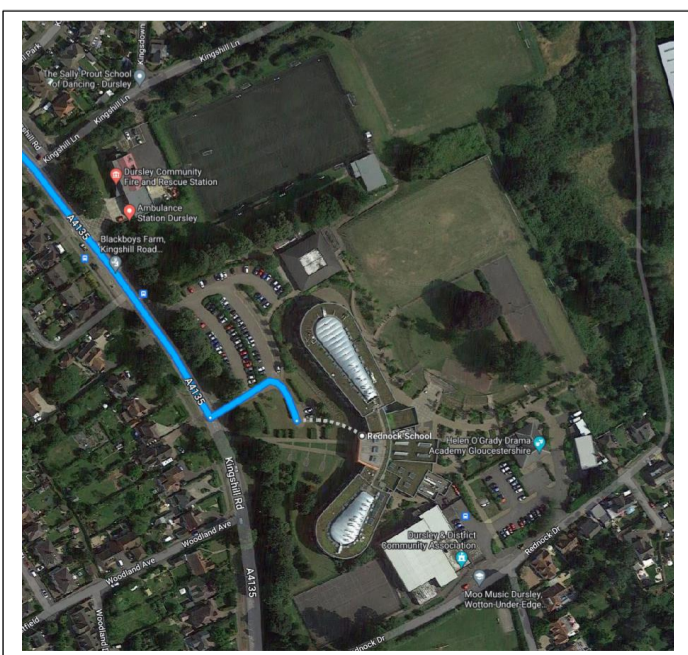
Site Area: 1680m<sup>2</sup>



Travel Route from Sunnybrook Terrace GL13 9UW to Rednock School



★ The first part of this journey, as far as A38 Bristol Road, is the same as that to Slimbridge Primary.



**Travel Route from Sunnybrook Terrace GL13 9UW to Rednock School**

**2023 Forecasts & School Data**

**Rednock School:**

Capacity: 1408  
 6<sup>th</sup> Form Capacity: 233  
 Site Area: 130,874m<sup>2</sup>

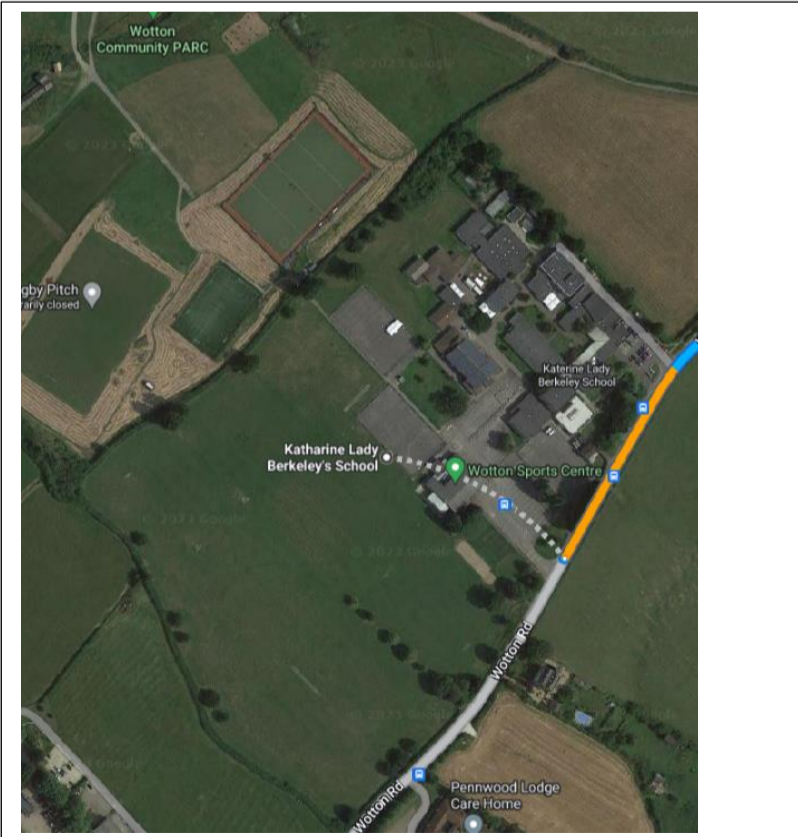


Schools	Distance (Miles/Walking route)	PAN	Final Capacity	NOR Jan 2023	Total Forecast 2023						
					2023/24	2024/25	2025/26	2026/27	2027/28	2028/29	2029/30
Rednock School	7.2 drive	235	1408	1251	1302	1338	1359	1359	1361	1354	1351
Katharine lady Berkeley's School	10.2 drive	250	1550	1528	1521	1512	1520	1517	1516	1499	1490
		485	2958	2779	2823	2850	2879	2876	2877	2853	2841



Travel Route from Sunnybrook Terrace GL13 9UW to Rednock School

Travel Route from Sunnybrook Terrace GL13 9UW to Katharine Lady Berkeley's School



**Travel Route from Sunnybrook Terrace GL13 9UW to Katharine Lady Berkeley's School**

**2023 Forecasts & Capacity Data**

**Katharine Lady Berkeley's School:**  
 Capacity: 1550  
 6<sup>th</sup> Form Capacity: 300  
 Site Area: 116,005m<sup>2</sup>

Schools	Distance (Miles/Walking route)	PAN	Final Capacity	NOR Jan 2023	Total Forecast 2023						
					2023/24	2024/25	2025/26	2026/27	2027/28	2028/29	2029/30
Rednock School	7.2 drive	235	1408	1251	1302	1338	1359	1359	1361	1354	1351
Katharine lady Berkeley's School	10.1 drive	250	1550	1528	1521	1512	1520	1517	1516	1499	1490
		485	2958	2779	2823	2850	2879	2876	2877	2853	2841

